



SCALE:  
1:500

Contains Ordnance Survey data.  
© Crown copyright and database rights 2023. 100019783

KEY:

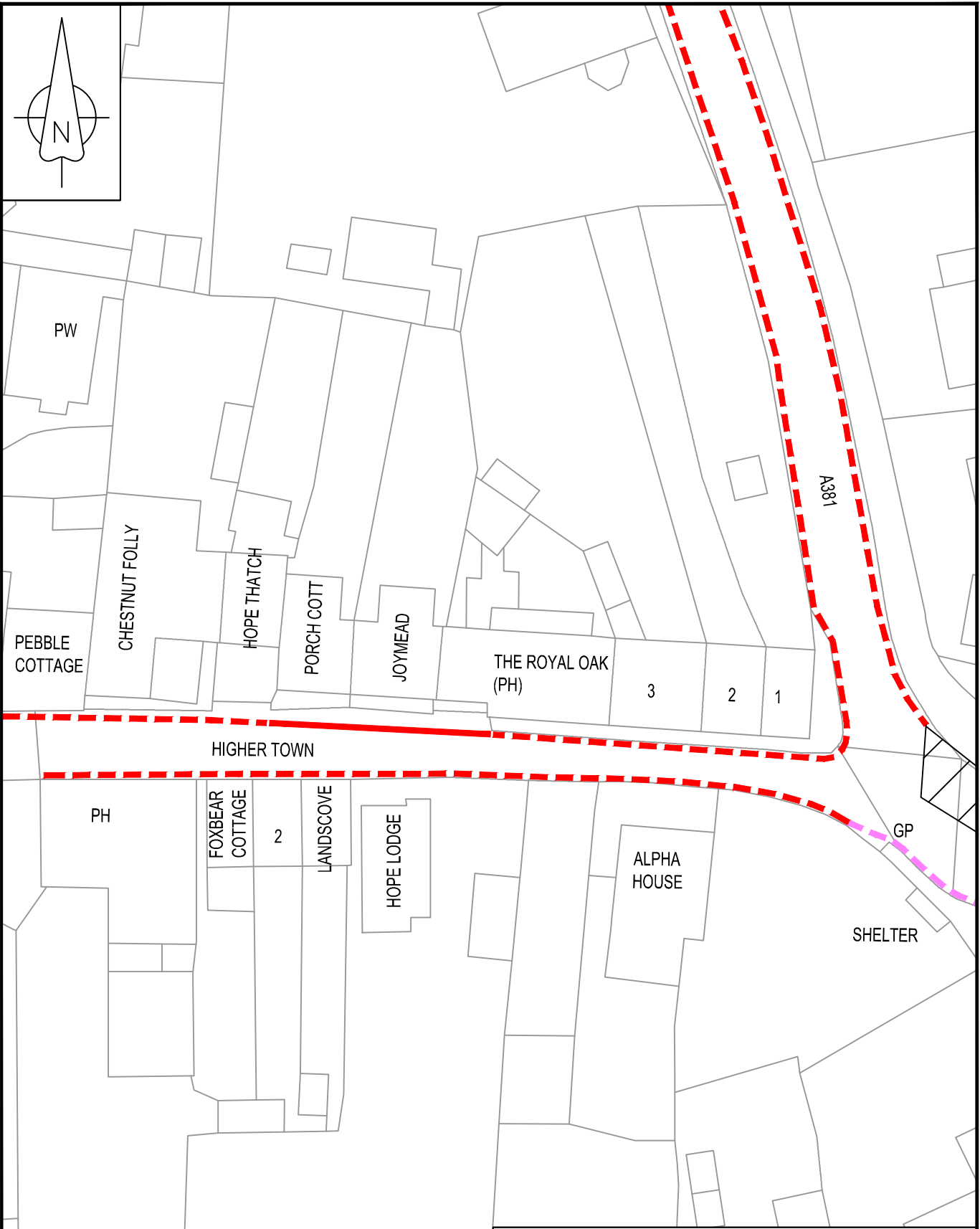
 NO WAITING AT ANY TIME - PROPOSED

 NO WAITING AT ANY TIME - PROPOSED (MARKED ON SITE BEFORE ROAD WAS ADOPTED)







TITLE:  
SOUTH HAMS HATOC  
FOLLATON RISE, TOTNES  
278584,060544

FIGURE No:  
ENV6035-12



SCALE:  
1:500

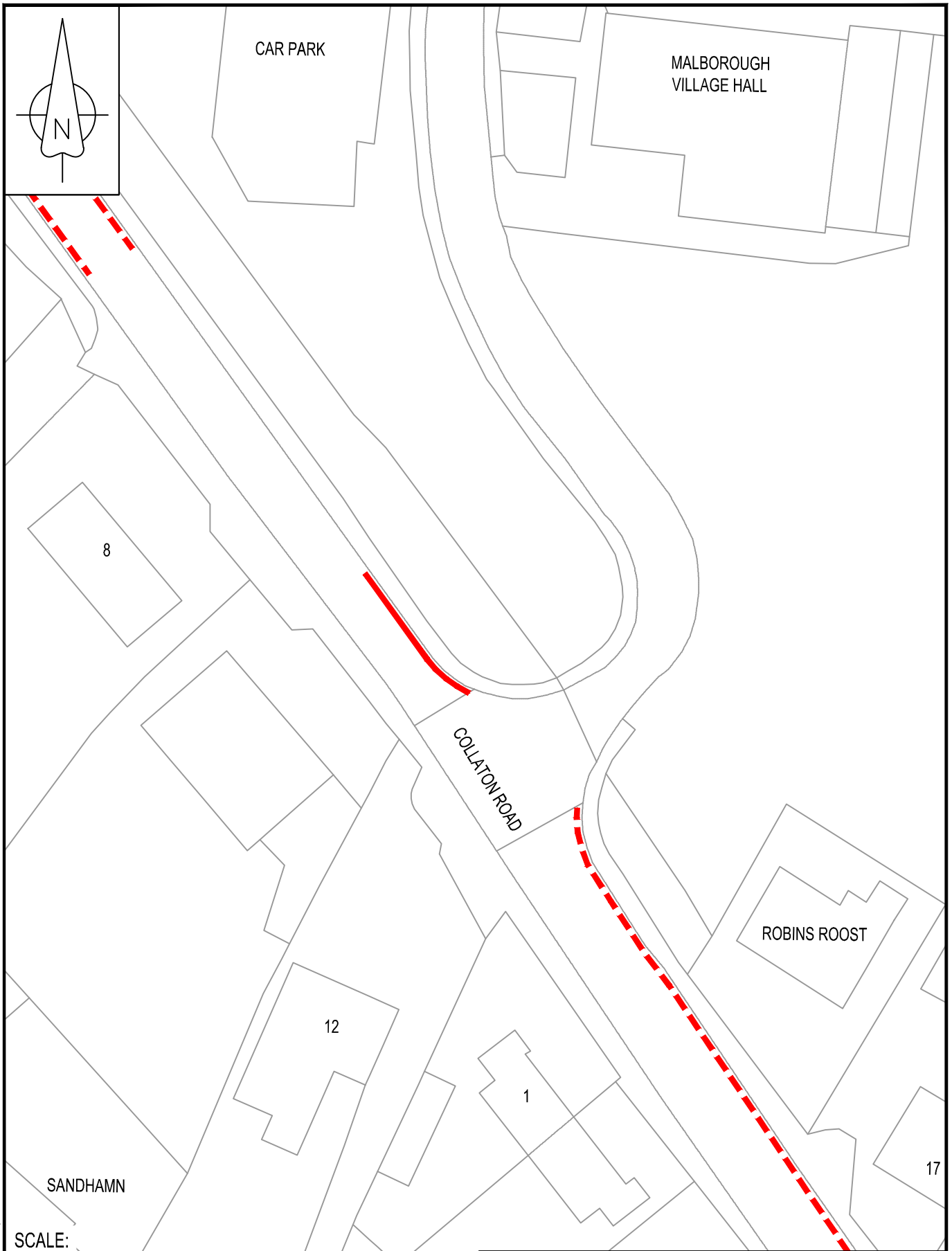
Contains Ordnance Survey data.  
© Crown copyright and database rights 2023. 100019783

KEY:	
	NO WAITING AT ANY TIME - PROPOSED
	NO WAITING AT ANY TIME - EXISTING
	BUS STOP CLEARWAY - EXISTING
	ZEBRA CROSSING - EXISTING



TITLE:  
SOUTH HAMS HATOC  
HIGHER TOWN, MALBOROUGH  
270878,039820

FIGURE No:  
ENV6035-32



SCALE:  
1:500

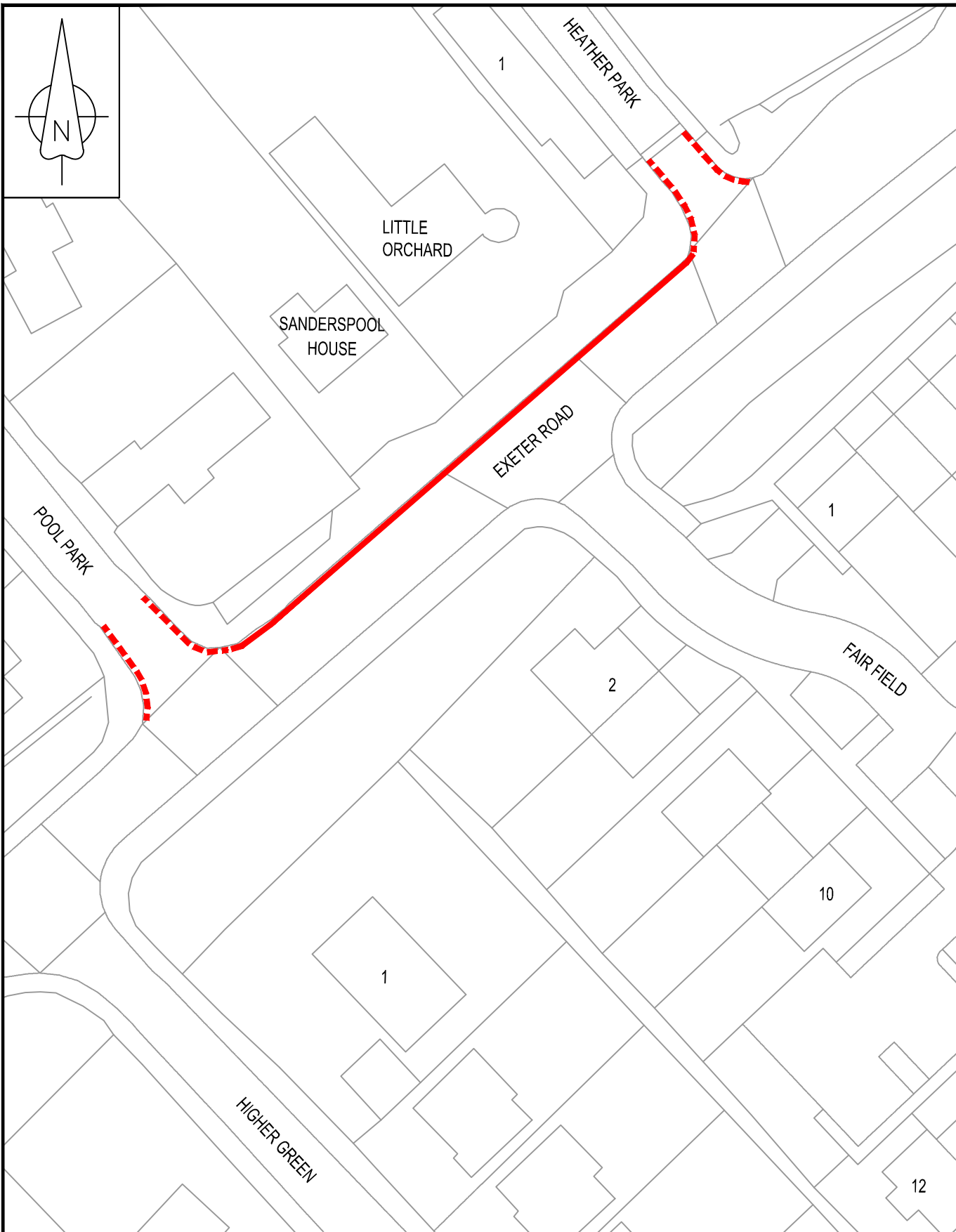
Contains Ordnance Survey data.  
© Crown copyright and database rights 2023. 100019783

**KEY:**  
— NO WAITING AT ANY TIME - PROPOSED  
- - - NO WAITING AT ANY TIME - EXISTING



TITLE:  
SOUTH HAMS HATOC  
COLLATON RD, MALBOROUGH  
271014,039709



FIGURE No:  
ENV6035-33



SCALE:  
1:500

Contains Ordnance Survey data.  
© Crown copyright and database rights 2023. 100019783

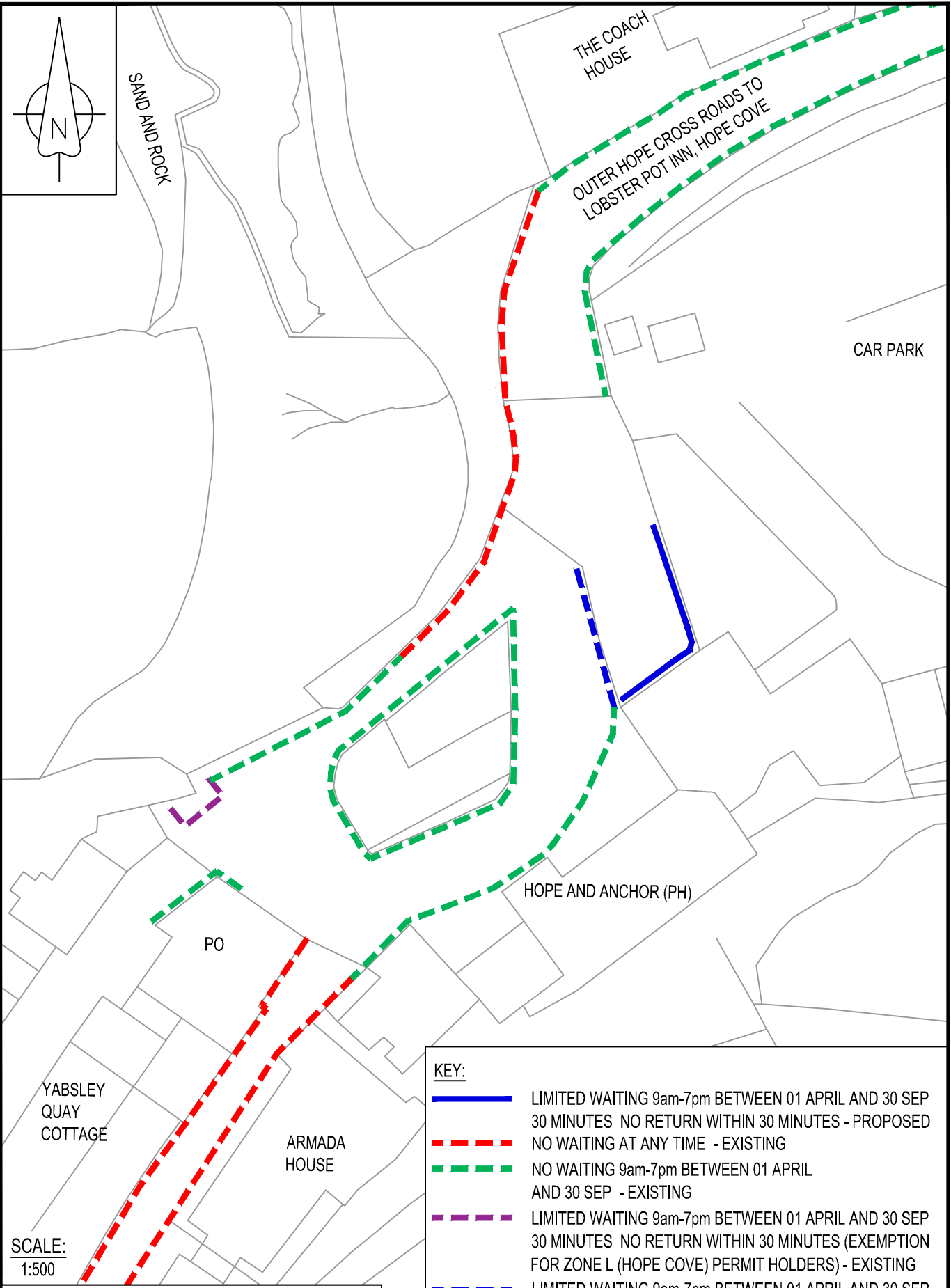
KEY:

-  NO WAITING AT ANY TIME - PROPOSED
-  NO WAITING AT ANY TIME - EXISTING



TITLE:  
SOUTH HAMS HATOC  
EXETER ROAD,SOUTH BRENT  
270245,059967

FIGURE No:  
ENV6035-54



SCALE:  
1:500

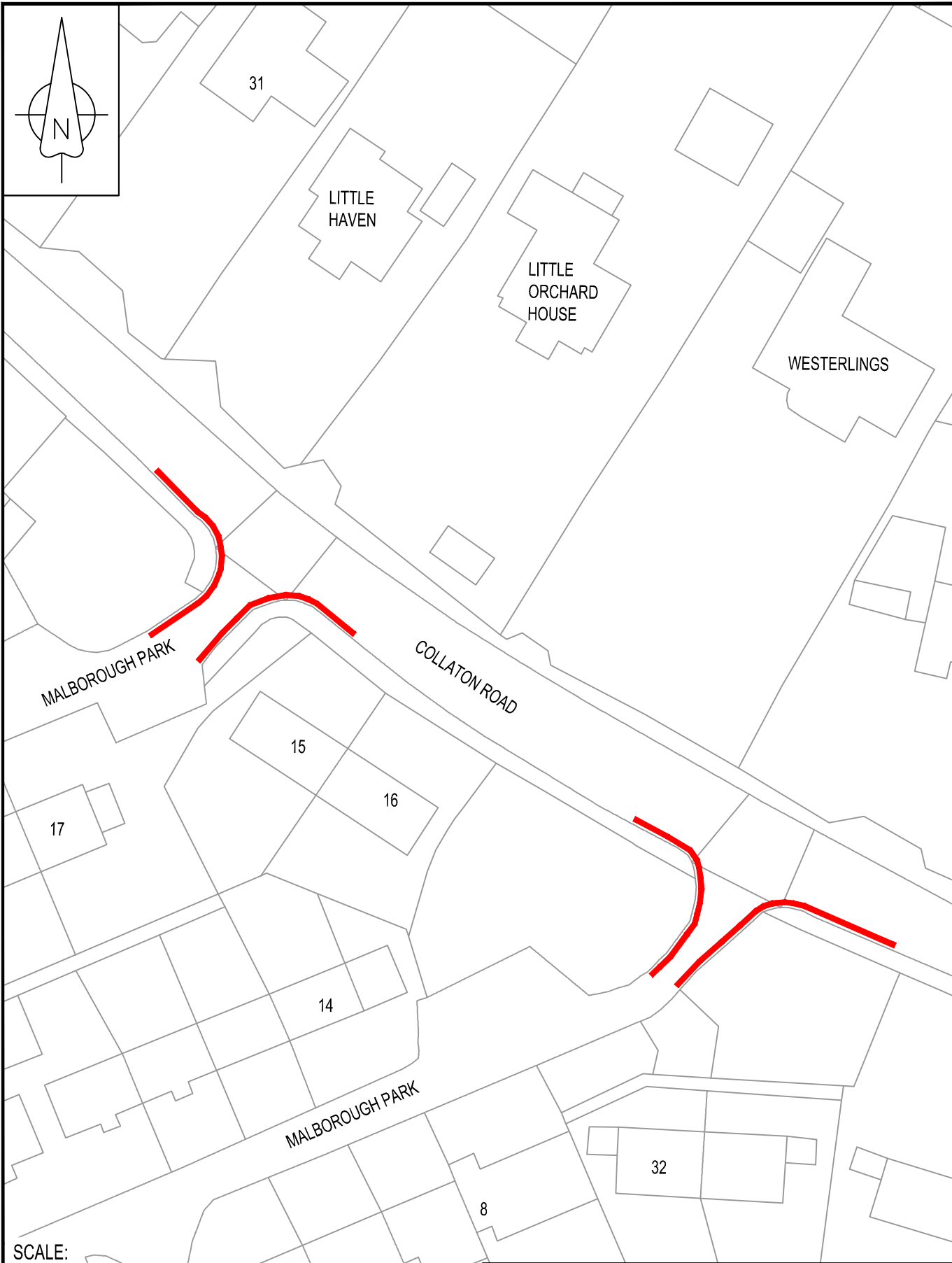
Contains Ordnance Survey data.  
© Crown copyright and database rights 2023. 100019783

KEY:	
	LIMITED WAITING 9am-7pm BETWEEN 01 APRIL AND 30 SEP 30 MINUTES NO RETURN WITHIN 30 MINUTES - PROPOSED
	NO WAITING AT ANY TIME - EXISTING
	NO WAITING 9am-7pm BETWEEN 01 APRIL AND 30 SEP - EXISTING
	LIMITED WAITING 9am-7pm BETWEEN 01 APRIL AND 30 SEP 30 MINUTES NO RETURN WITHIN 30 MINUTES (EXEMPTION FOR ZONE L (HOPE COVE) PERMIT HOLDERS) - EXISTING
	LIMITED WAITING 9am-7pm BETWEEN 01 APRIL AND 30 SEP 30 MINUTES NO RETURN WITHIN 30 MINUTES - EXISTING



TITLE:  
SOUTH HAMS HATOC  
OUTER HOPE CROSS ROADS TO  
LOBSTER POT INN, HOPE COVE  
267586,040136

FIGURE No:  
ENV6035-87



SCALE:  
1:500

Contains Ordnance Survey data.  
© Crown copyright and database rights 2023. 100019783

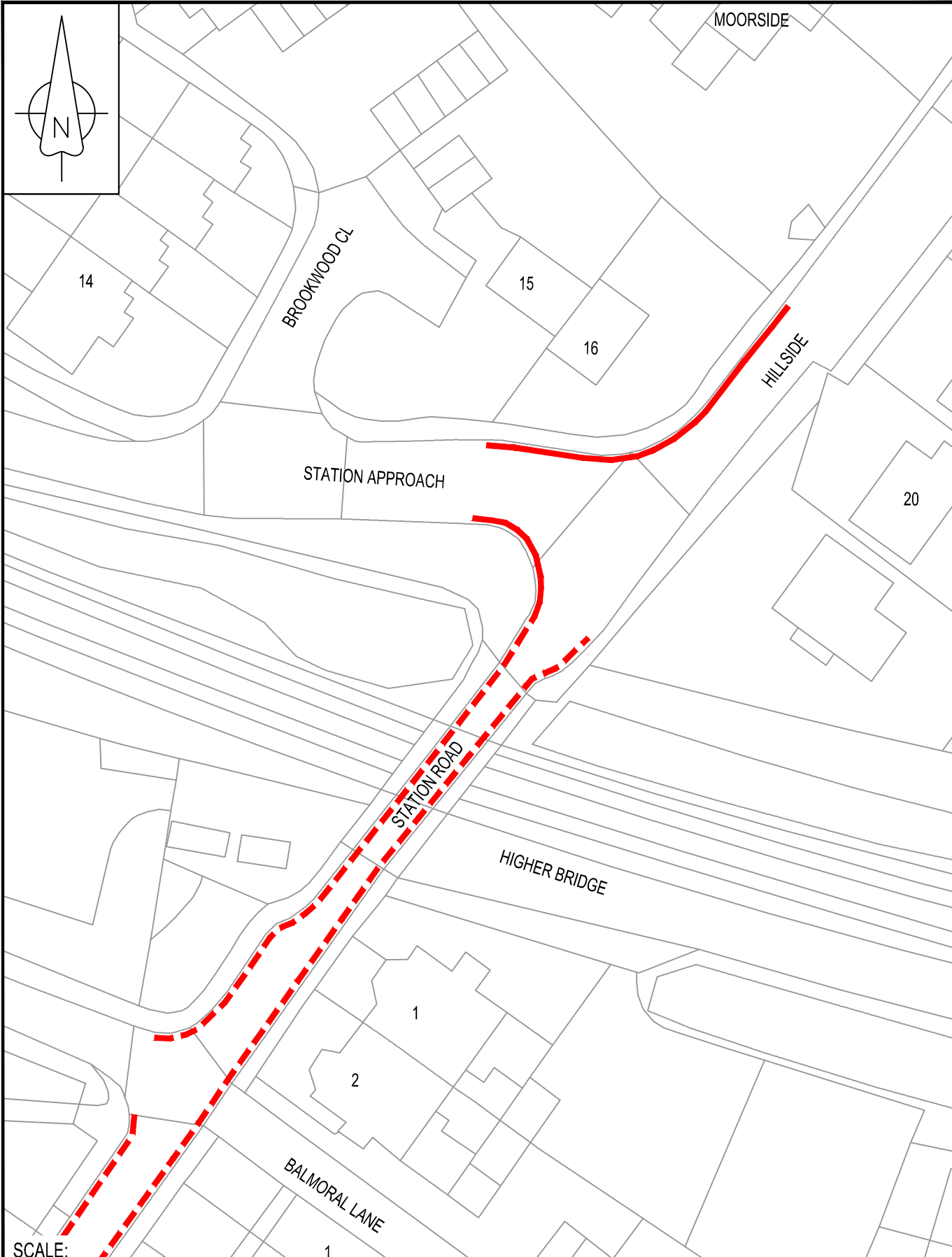
KEY:

 NO WAITING AT ANY TIME - PROPOSED



TITLE:  
SOUTH HAMS HATOC  
COLLATON RD, MALBOROUGH  
271151,039530

FIGURE No:  
ENV6035-109



SCALE:  
1:500

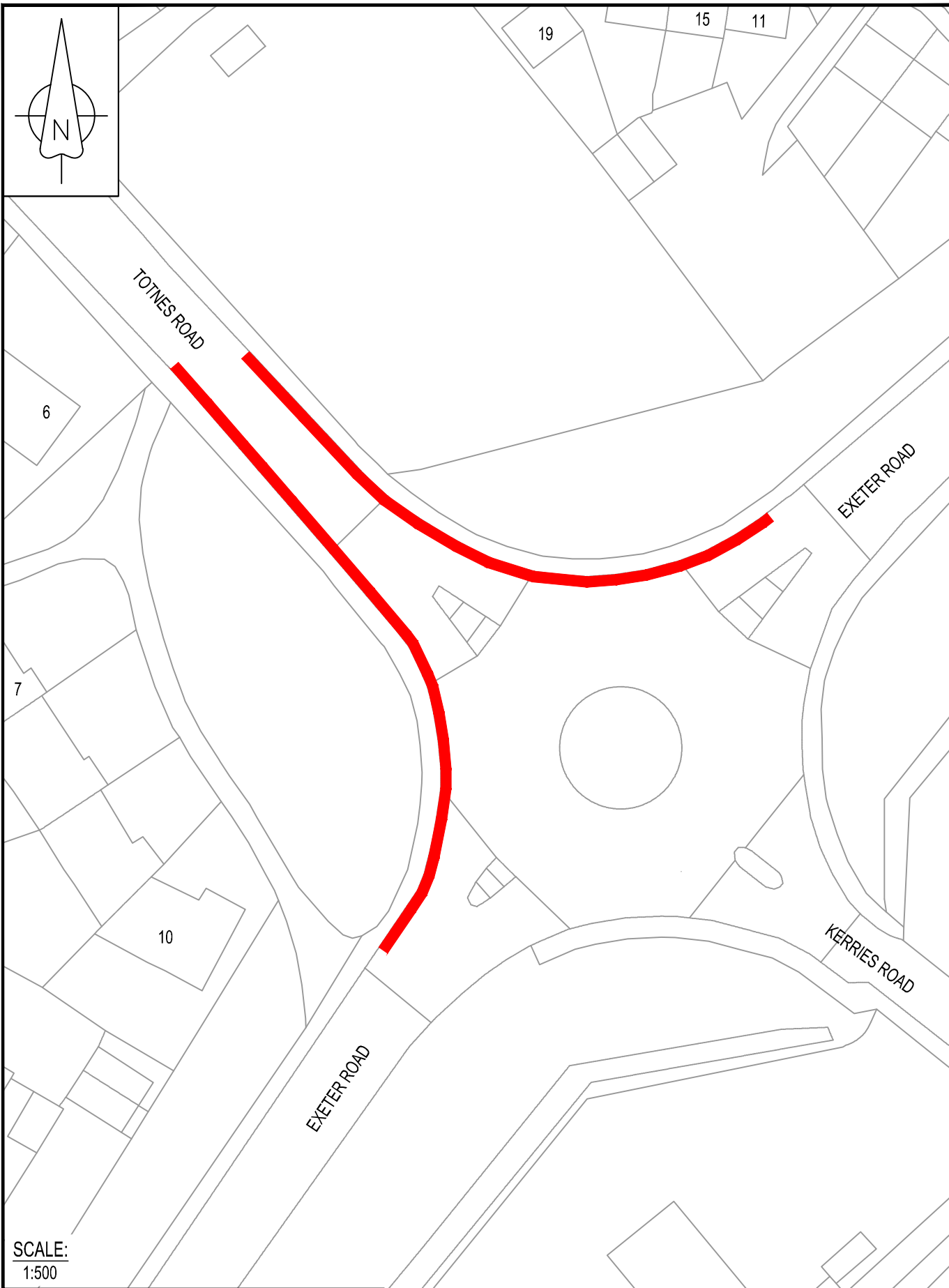
Contains Ordnance Survey data.  
© Crown copyright and database rights 2023. 100019783

KEY:  
— NO WAITING AT ANY TIME - PROPOSED  
- - - NO WAITING AT ANY TIME - EXISTING



TITLE:  
SOUTH HAMS HATOC  
HILLSIDE,SOUTH BRENT  
269906,060285

FIGURE No:  
ENV6035-125



SCALE:  
1:500

Contains Ordnance Survey data.  
© Crown copyright and database rights 2023. 100019783

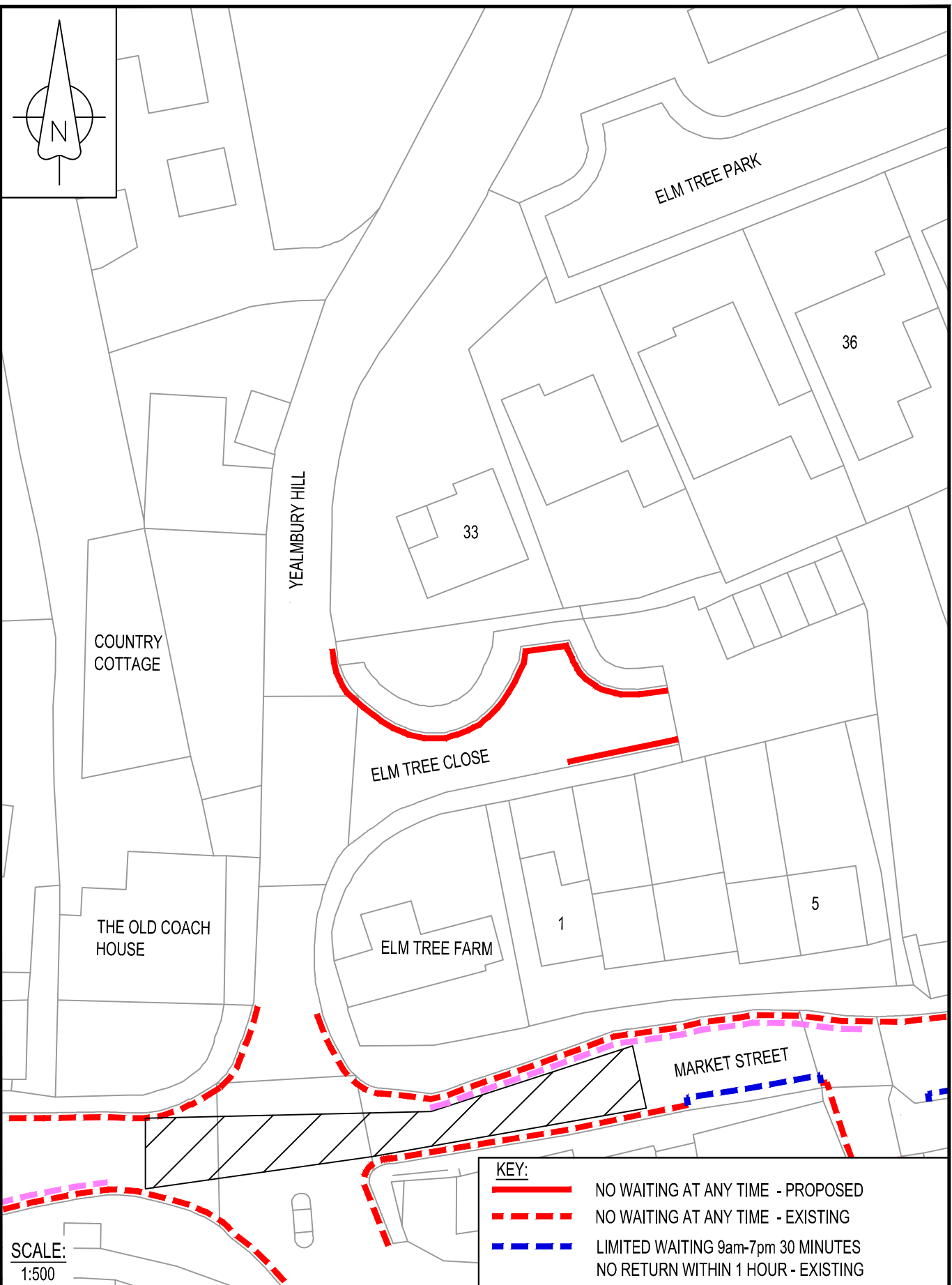
KEY:  
 NO WAITING AT ANY TIME - PROPOSED



TITLE:  
SOUTH HAMS HATOC  
TOTNES ROAD,SOUTH BRENT  
270122,059877

FIGURE No:  
ENV6035-126





SCALE:  
1:500

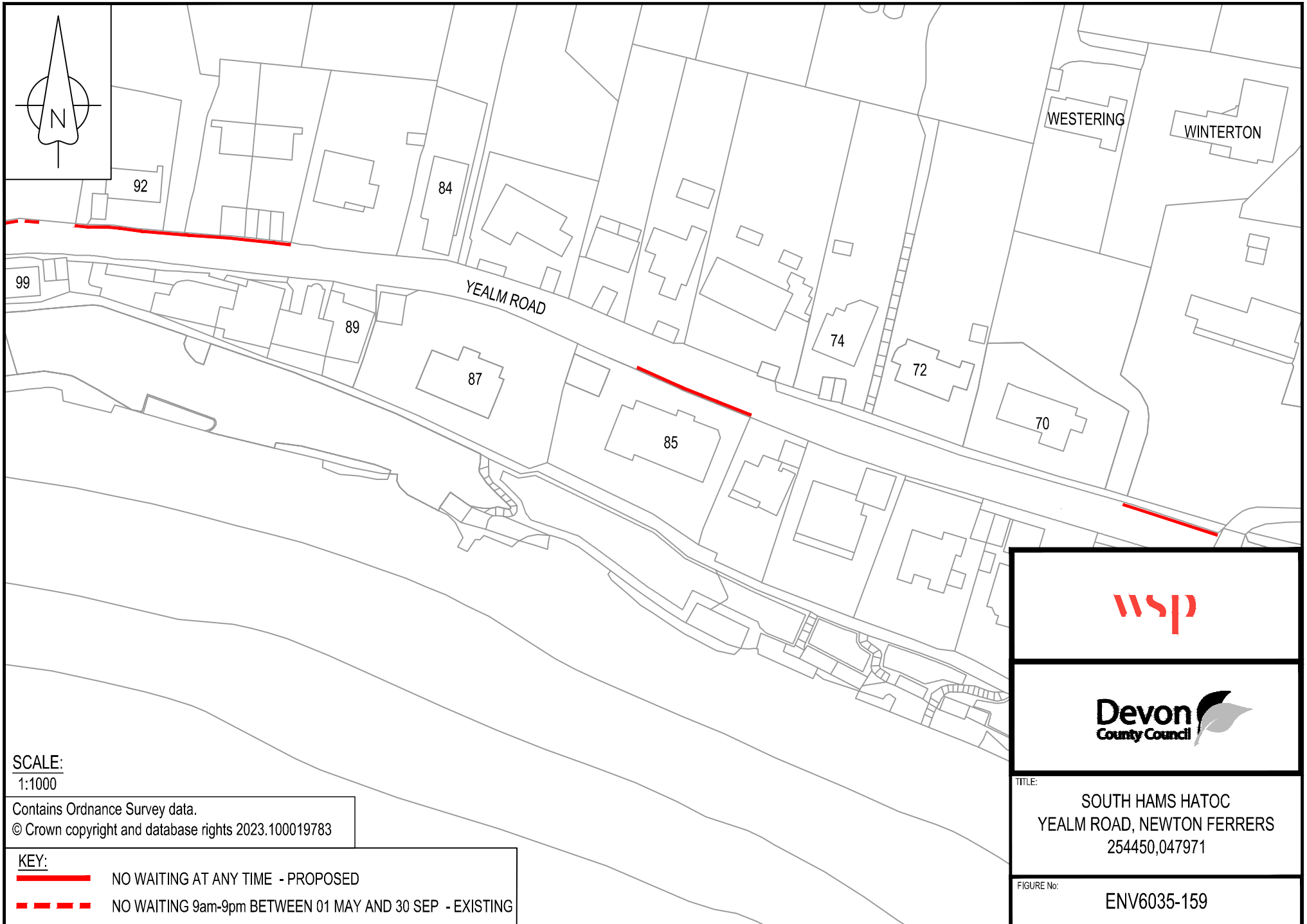
Contains Ordnance Survey data.  
© Crown copyright and database rights 2023. 100019783

KEY:	
	NO WAITING AT ANY TIME - PROPOSED
	NO WAITING AT ANY TIME - EXISTING
	LIMITED WAITING 9am-7pm 30 MINUTES NO RETURN WITHIN 1 HOUR - EXISTING
	NO STOPPING EXCEPT BUSES - EXISTING
	ZEBRA CROSSING - EXISTING



TITLE:  
SOUTH HAMS HATOC  
ELM TREE CLOSE, YEALMPTON  
257909,051804

FIGURE No:  
ENV6035-127

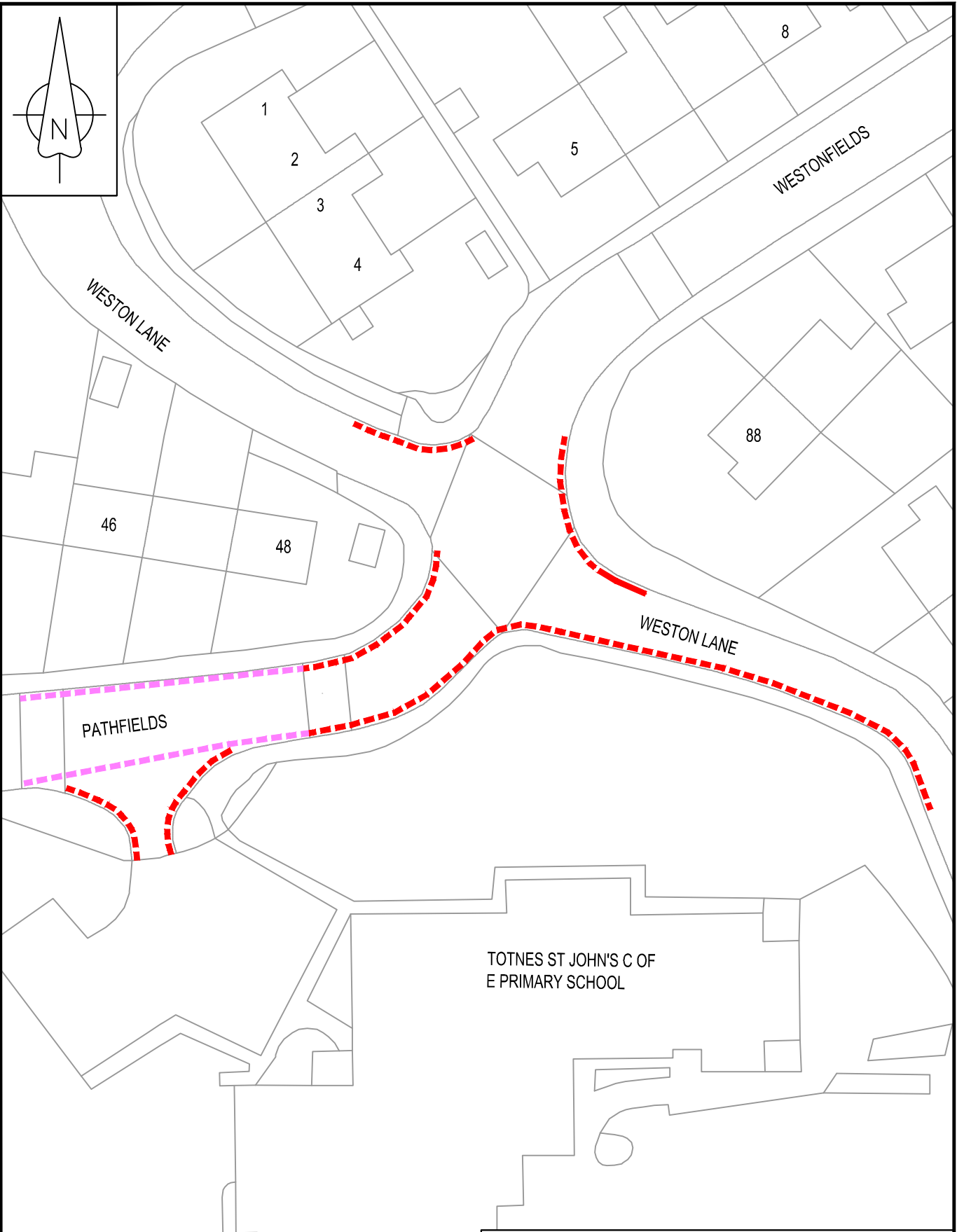


SCALE:  
1:1000

Contains Ordnance Survey data.  
© Crown copyright and database rights 2023.100019783

KEY:	
	NO WAITING AT ANY TIME - PROPOSED
	NO WAITING 9am-9pm BETWEEN 01 MAY AND 30 SEP - EXISTING




TITLE: SOUTH HAMS HATOC YEALM ROAD, NEWTON FERRERS 254450,047971	
FIGURE No:	ENV6035-159



SCALE:  
1:500

Contains Ordnance Survey data.  
© Crown copyright and database rights 2023. 100019783

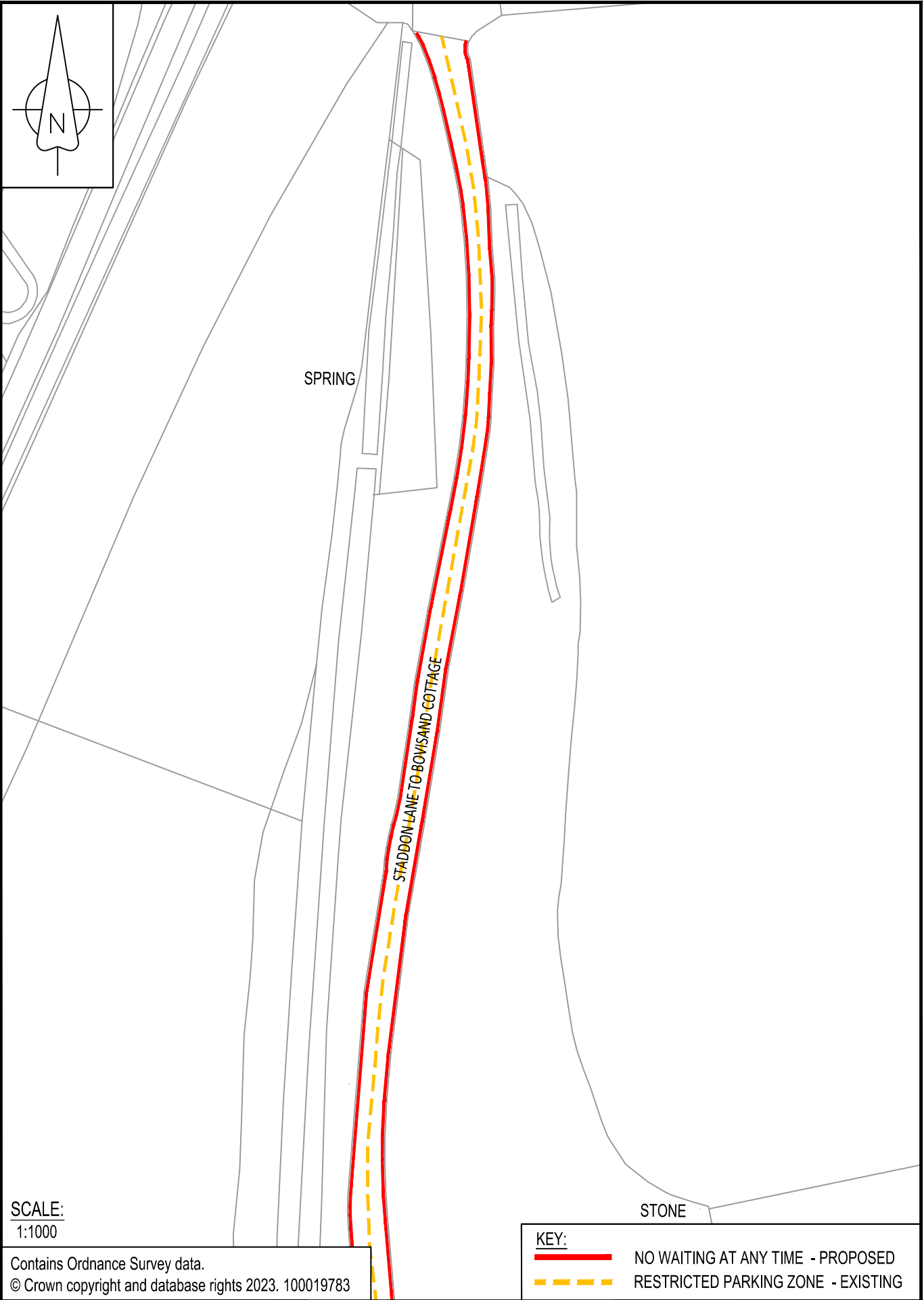
KEY:

-  NO WAITING AT ANY TIME - PROPOSED
-  NO WAITING AT ANY TIME - EXISTING
-  SCHOOL ENTRANCE CLEARWAY - NO STOPPING AT ANY TIME - EXISTING




TITLE:  
SOUTH HAMS HATOC  
WESTON LANE, TOTNES  
281036,060135

FIGURE No:  
ENV6035-207



SCALE:  
1:1000

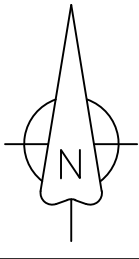
Contains Ordnance Survey data.  
© Crown copyright and database rights 2023. 100019783

<b>KEY:</b>	
	NO WAITING AT ANY TIME - PROPOSED
	RESTRICTED PARKING ZONE - EXISTING



TITLE:  
SOUTH HAMS HATOC  
STADDON LANE TO BOVISAND  
COTTAGE, STADDISCOMBE  
249606,050857

FIGURE No:  
ENV6035-211 a/1



STONE  
ISSUES



SLOPING MASONRY

STADDON LANE TO BOVISAND COTTAGE

SCALE:  
1:1000

Contains Ordnance Survey data.  
© Crown copyright and database rights 2023. 100019783

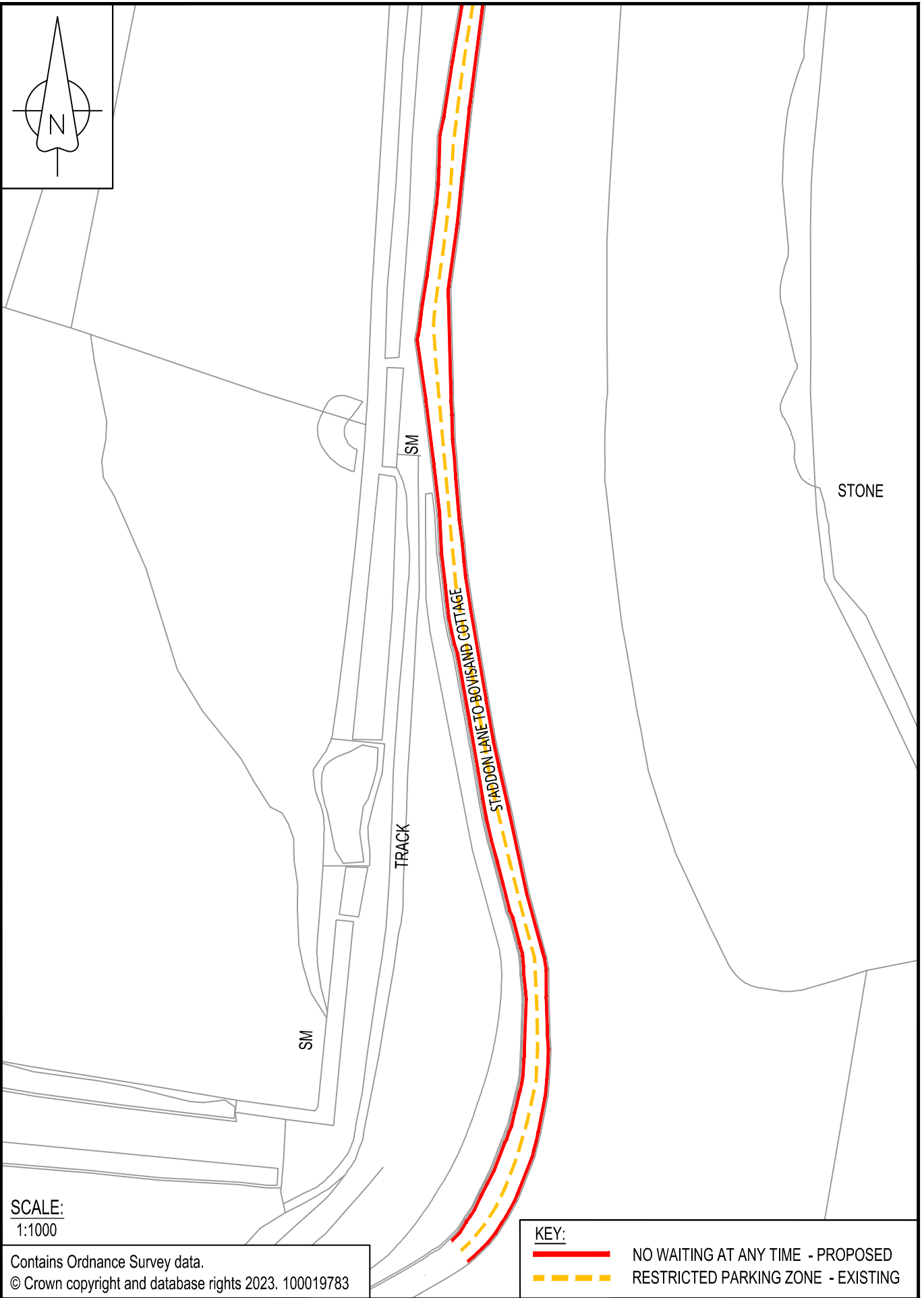
KEY:

-  NO WAITING AT ANY TIME - PROPOSED
-  RESTRICTED PARKING ZONE - EXISTING



TITLE:  
SOUTH HAMS HATOC  
STADDON LANE TO BOVISAND  
COTTAGE, STADDISCOMBE  
249606,050857

FIGURE No:  
ENV6035-211 a/2



SCALE:  
1:1000

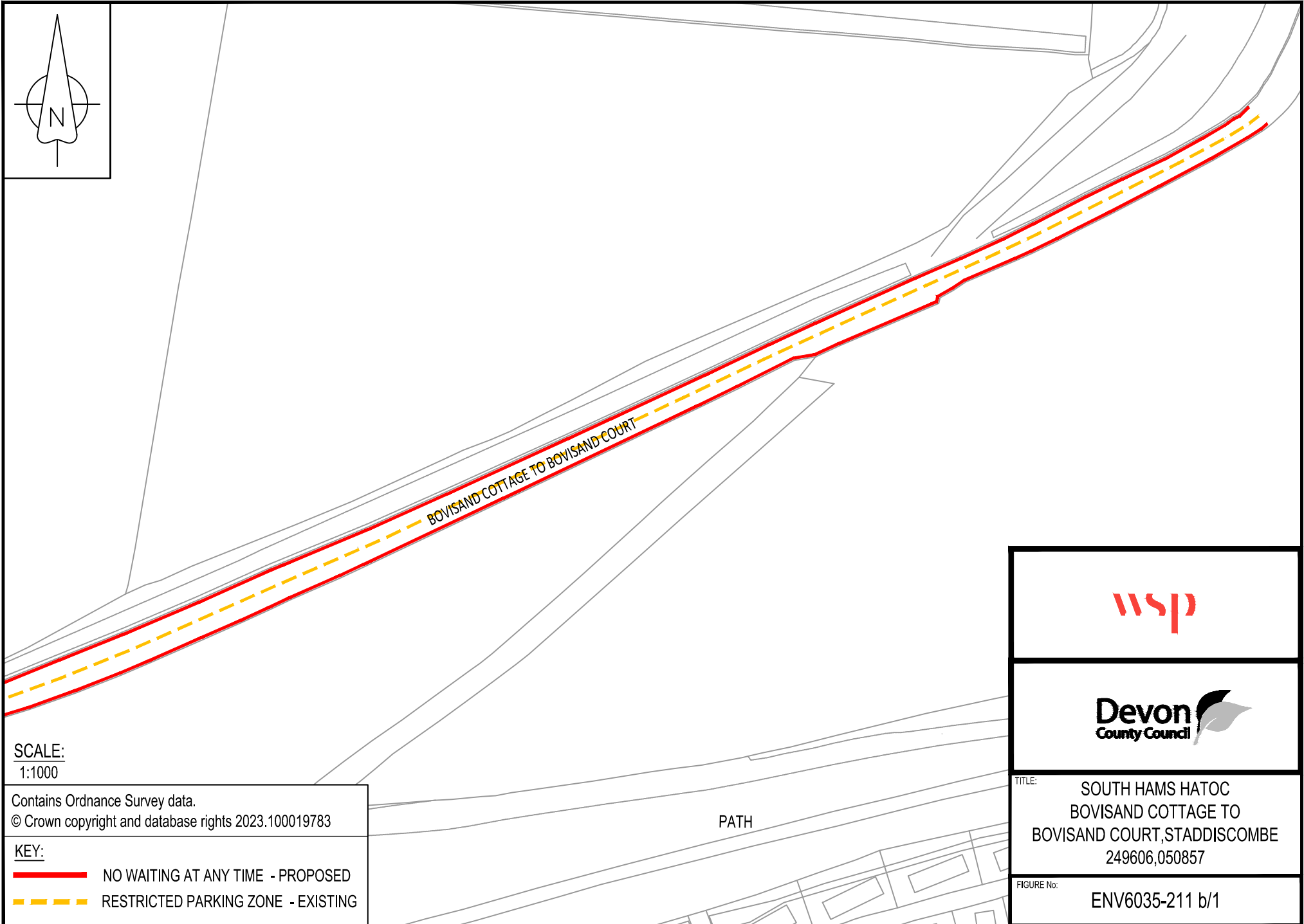
Contains Ordnance Survey data.  
© Crown copyright and database rights 2023. 100019783

KEY:  
— NO WAITING AT ANY TIME - PROPOSED  
- - - RESTRICTED PARKING ZONE - EXISTING



TITLE:  
SOUTH HAMS HATOC  
STADDON LANE TO BOVISAND  
COTTAGE, STADDISCOMBE  
249606,050857

FIGURE No:  
ENV6035-211 a/3



SCALE:  
1:1000

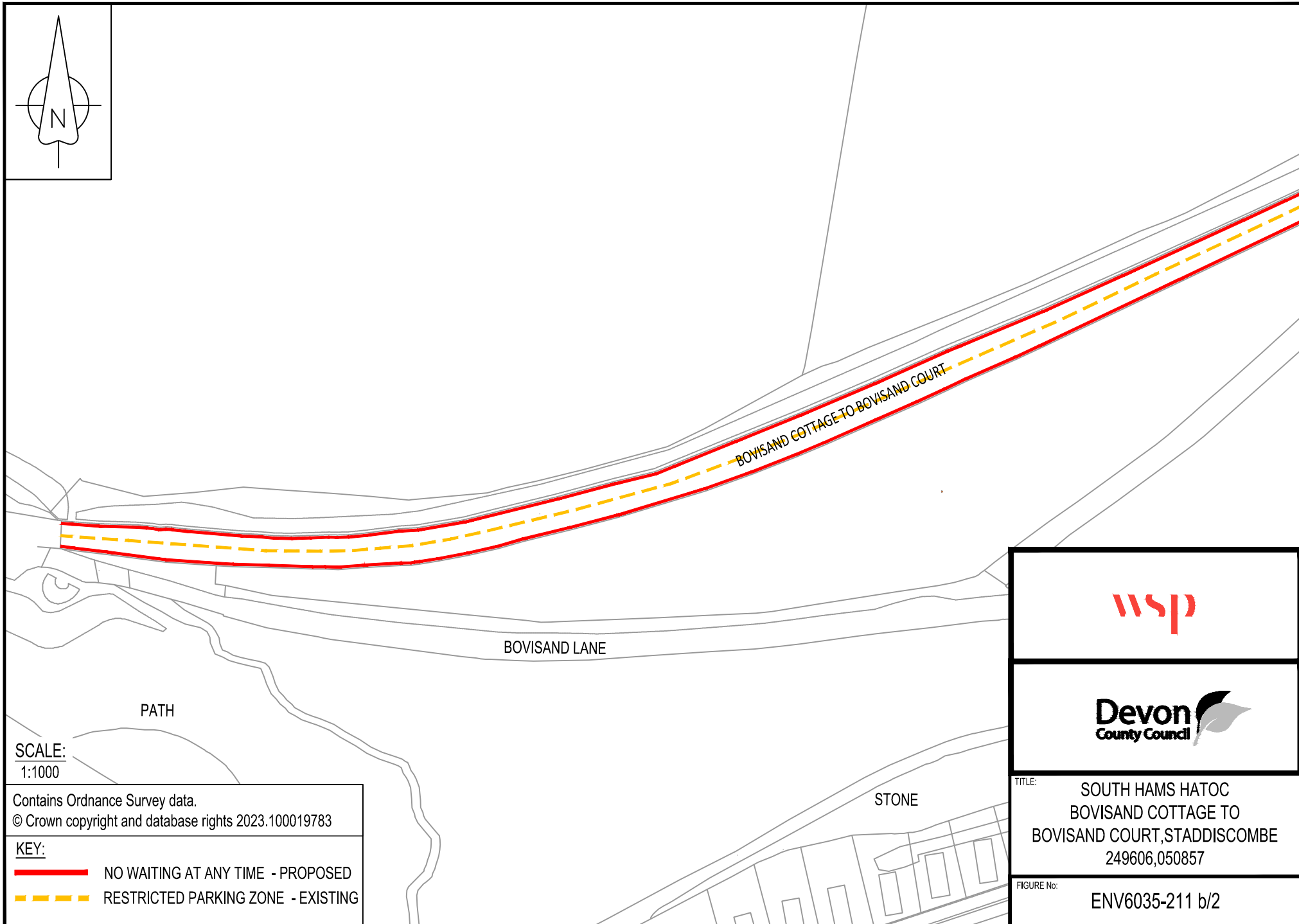
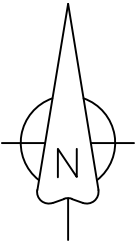
Contains Ordnance Survey data.  
© Crown copyright and database rights 2023.100019783

KEY:  
——— NO WAITING AT ANY TIME - PROPOSED  
- - - - RESTRICTED PARKING ZONE - EXISTING



TITLE: SOUTH HAMS HATOC  
BOVISAND COTTAGE TO  
BOVISAND COURT, STADDISCOMBE  
249606,050857

FIGURE No:  
ENV6035-211 b/1



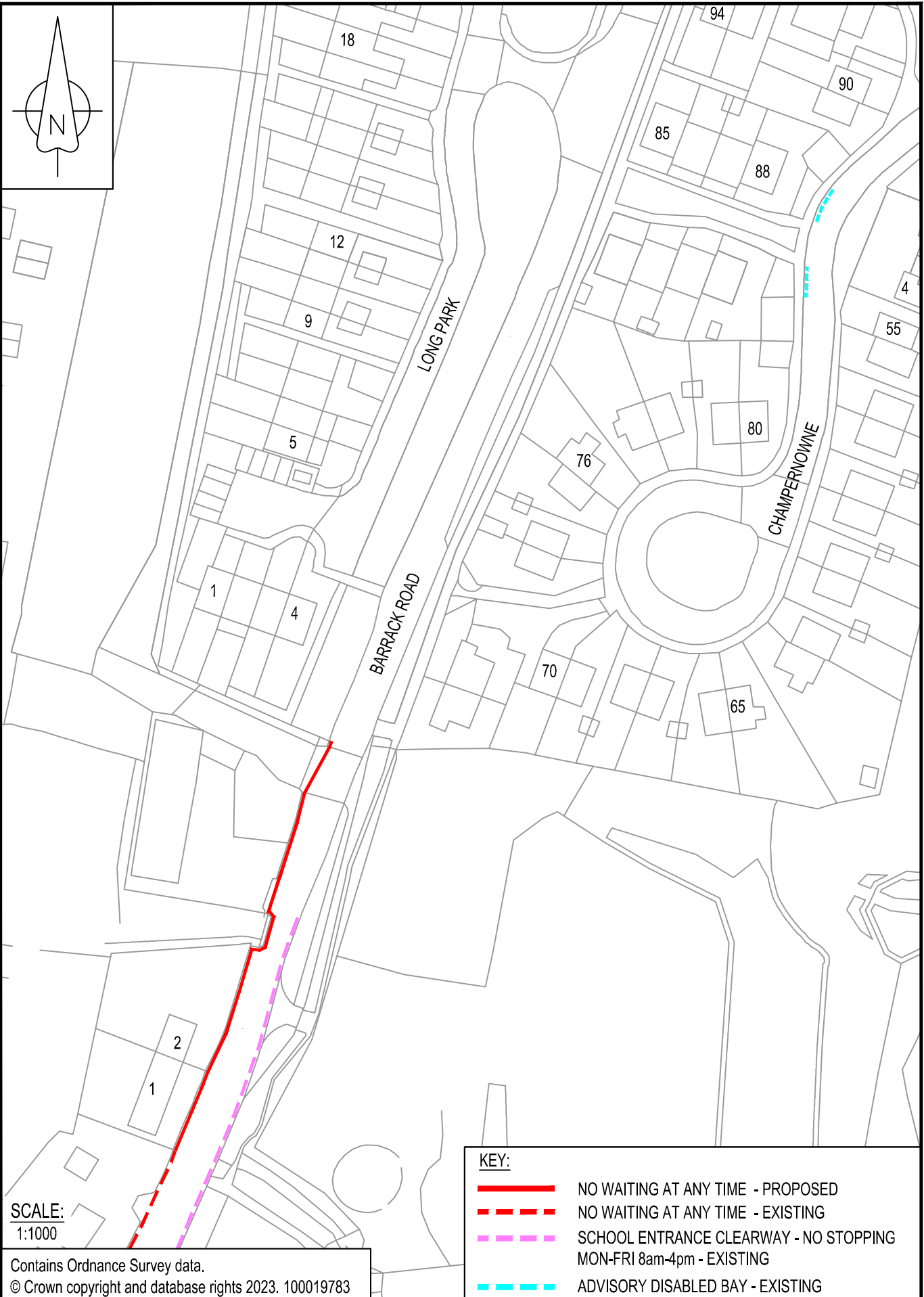
SCALE:  
1:1000

Contains Ordnance Survey data.  
© Crown copyright and database rights 2023.100019783

KEY:  
— NO WAITING AT ANY TIME - PROPOSED  
- - - RESTRICTED PARKING ZONE - EXISTING

TITLE:	SOUTH HAMS HATOC BOVISAND COTTAGE TO BOVISAND COURT, STADDISCOMBE 249606,050857
FIGURE No:	ENV6035-211 b/2





SCALE:  
1:1000

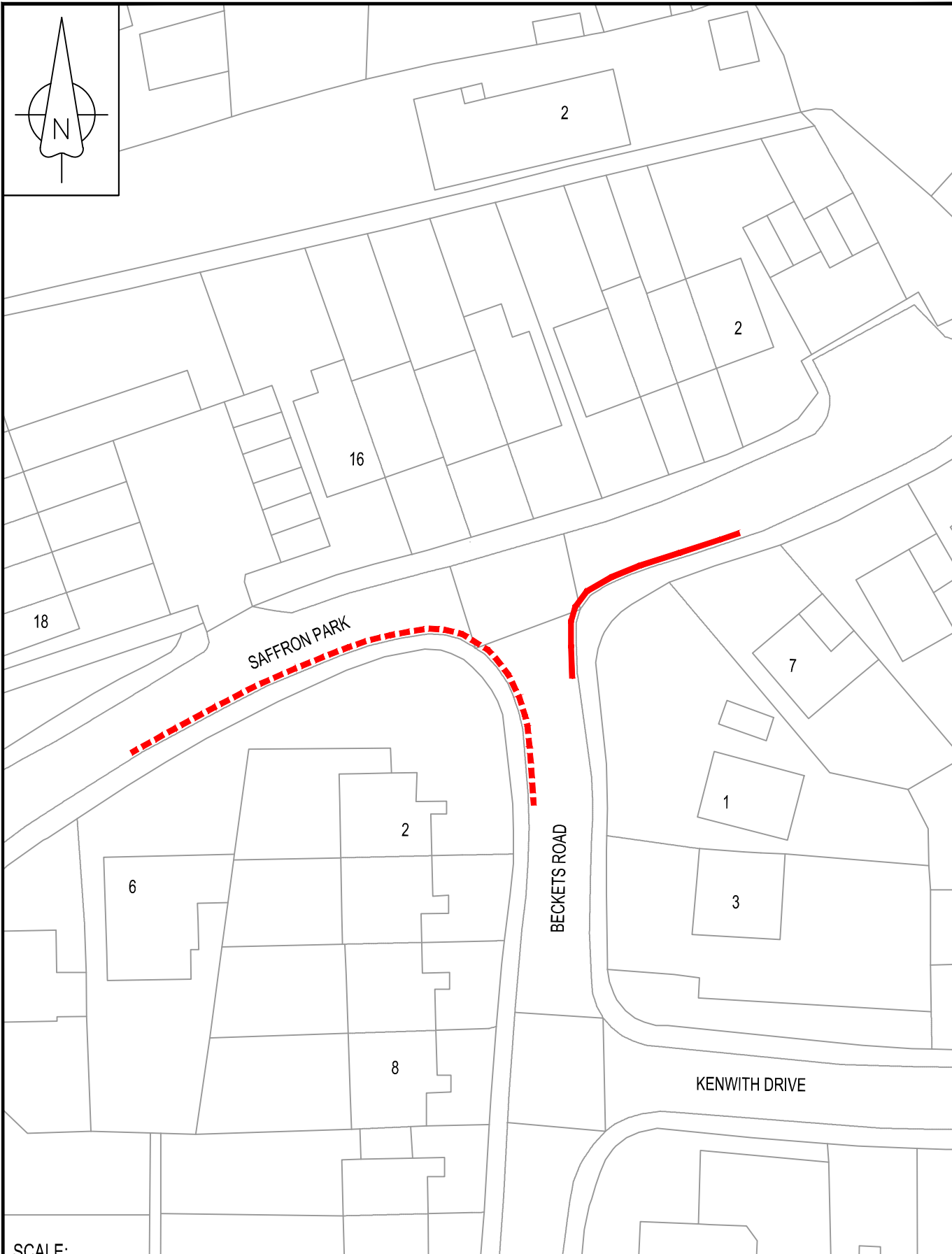
Contains Ordnance Survey data.  
© Crown copyright and database rights 2023. 100019783

KEY:	
	NO WAITING AT ANY TIME - PROPOSED
	NO WAITING AT ANY TIME - EXISTING
	SCHOOL ENTRANCE CLEARWAY - NO STOPPING MON-FRI 8am-4pm - EXISTING
	ADVISORY DISABLED BAY - EXISTING



TITLE:  
SOUTH HAMS HATOC  
BARRACK ROAD, MODBURY  
265643,051759

FIGURE No:  
ENV6035-219



SCALE:  
1:500

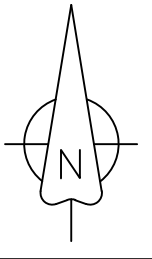
Contains Ordnance Survey data.  
© Crown copyright and database rights 2023. 100019783

KEY:  
— NO WAITING AT ANY TIME - PROPOSED  
- - - NO WAITING AT ANY TIME - EXISTING



TITLE:  
SOUTH HAMS HATOC  
SAFFRON PARK, KINGSBRIDGE  
273809,044411



FIGURE No:  
ENV6035-234



SCALE:  
1:900

Contains Ordnance Survey data.  
© Crown copyright and database rights 2023. 100019783

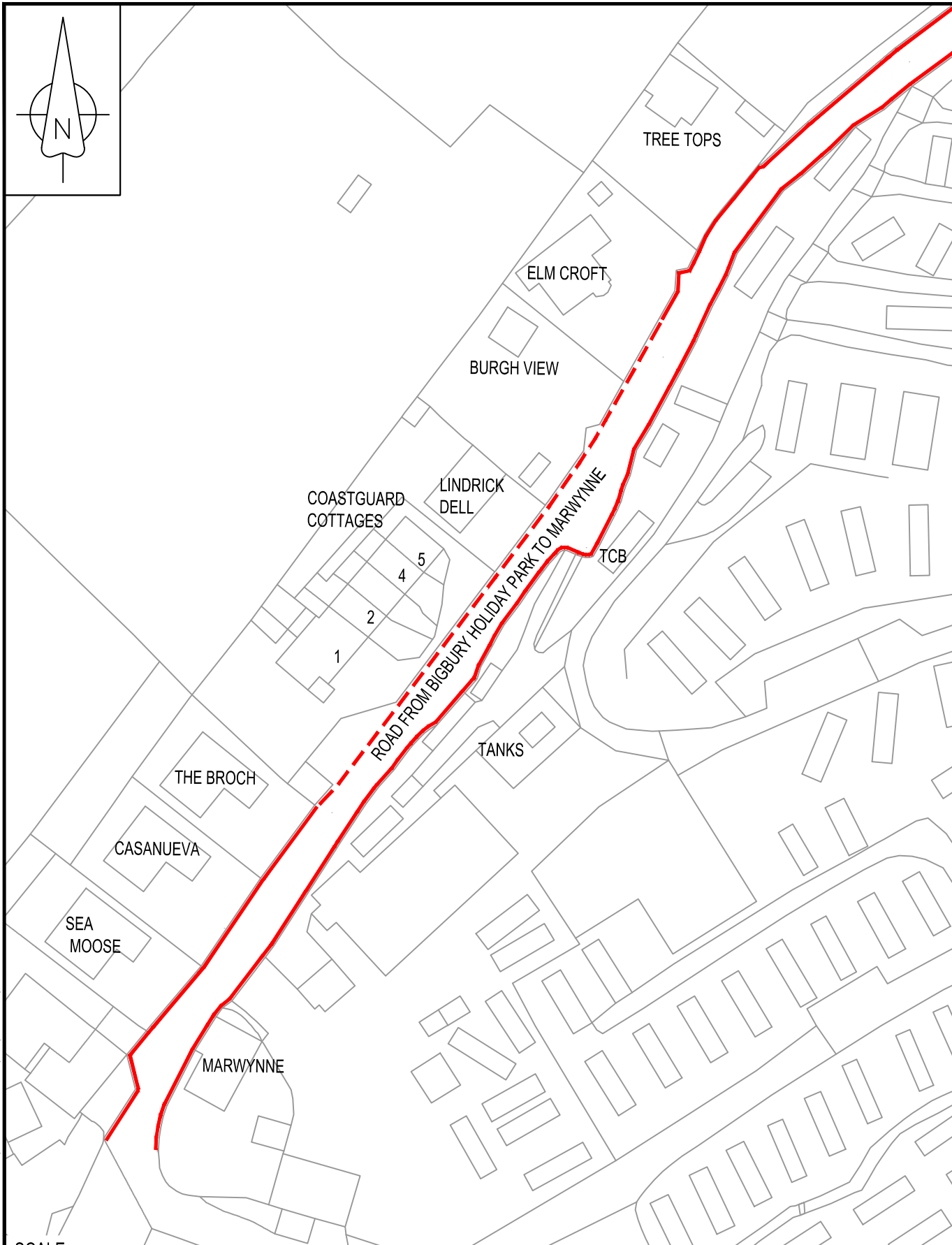
KEY:

-  NO WAITING AT ANY TIME - PROPOSED
-  NO WAITING AT ANY TIME - EXISTING



TITLE:  
SOUTH HAMS HATOC  
ROAD FROM BIGBURY HOLIDAY PARK  
TO MARWYNNE, CHALLABOROUGH  
264804,44982

FIGURE No:  
ENV6035-247/1



SCALE:  
1:900

Contains Ordnance Survey data.  
© Crown copyright and database rights 2023. 100019783

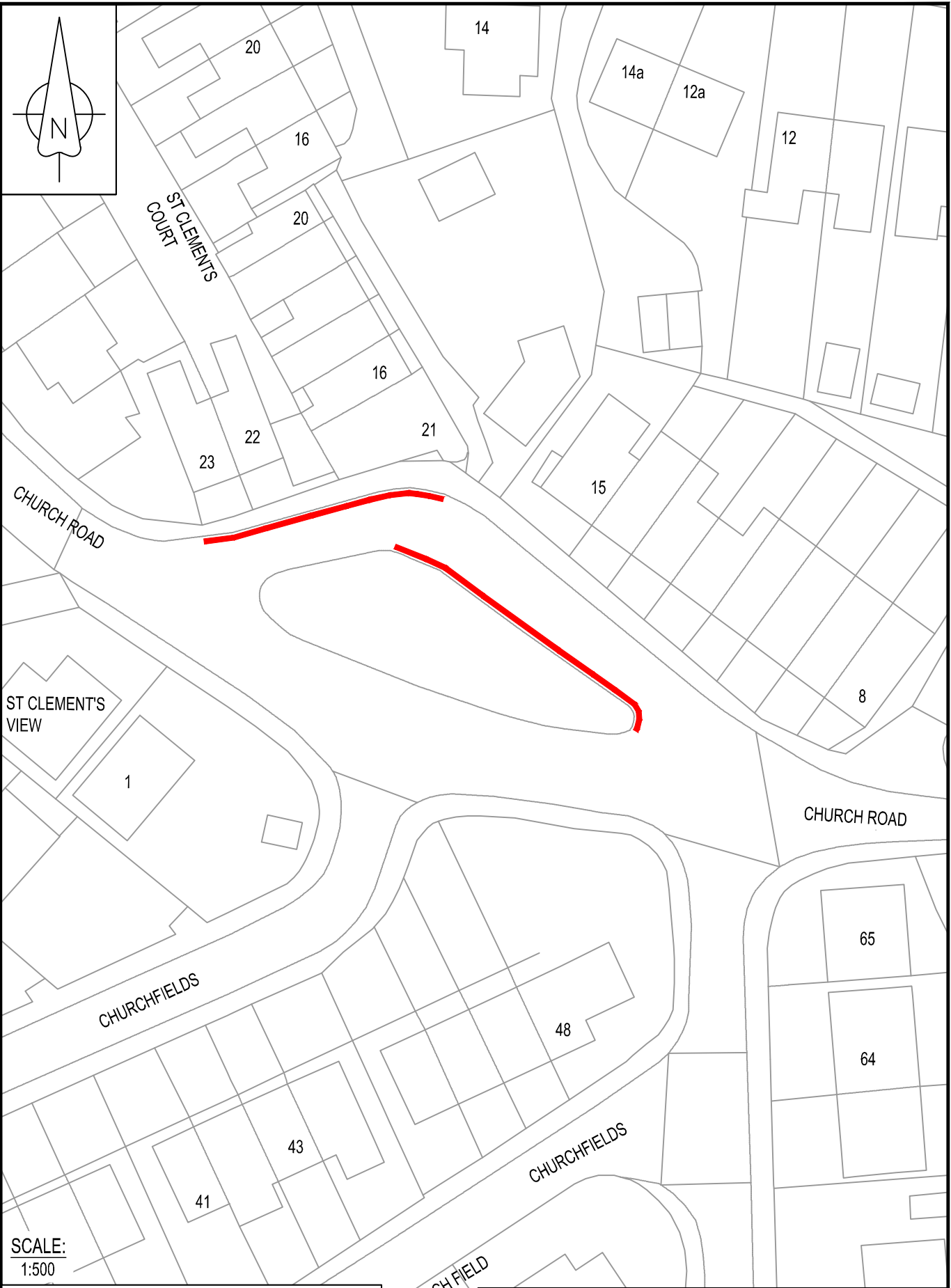
KEY:

- NO WAITING AT ANY TIME - PROPOSED
- - - - NO WAITING AT ANY TIME - EXISTING



TITLE: SOUTH HAMS HATOC  
ROAD FROM BIGBURY HOLIDAY PARK  
TO MARWYNNE, CHALLABOROUGH  
264804,44982

FIGURE No:  
ENV6035-247/2



SCALE:  
1:500

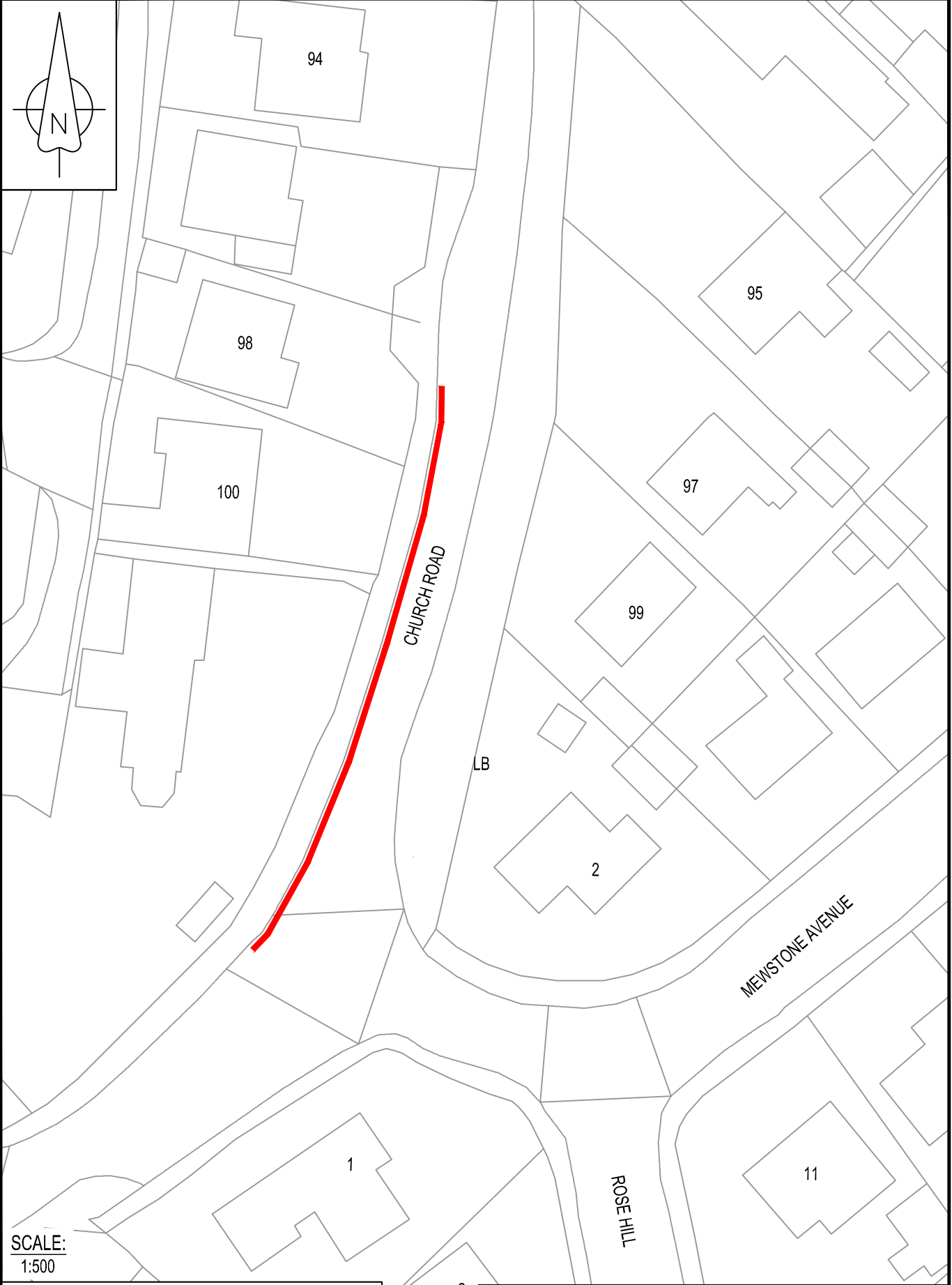
Contains Ordnance Survey data.  
© Crown copyright and database rights 2023. 100019783

KEY:  
 NO WAITING AT ANY TIME - PROPOSED



TITLE:  
SOUTH HAMS HATOC  
CHURCH ROAD, DARTMOUTH  
287018,051473

FIGURE No:  
ENV6035-249



SCALE:  
1:500

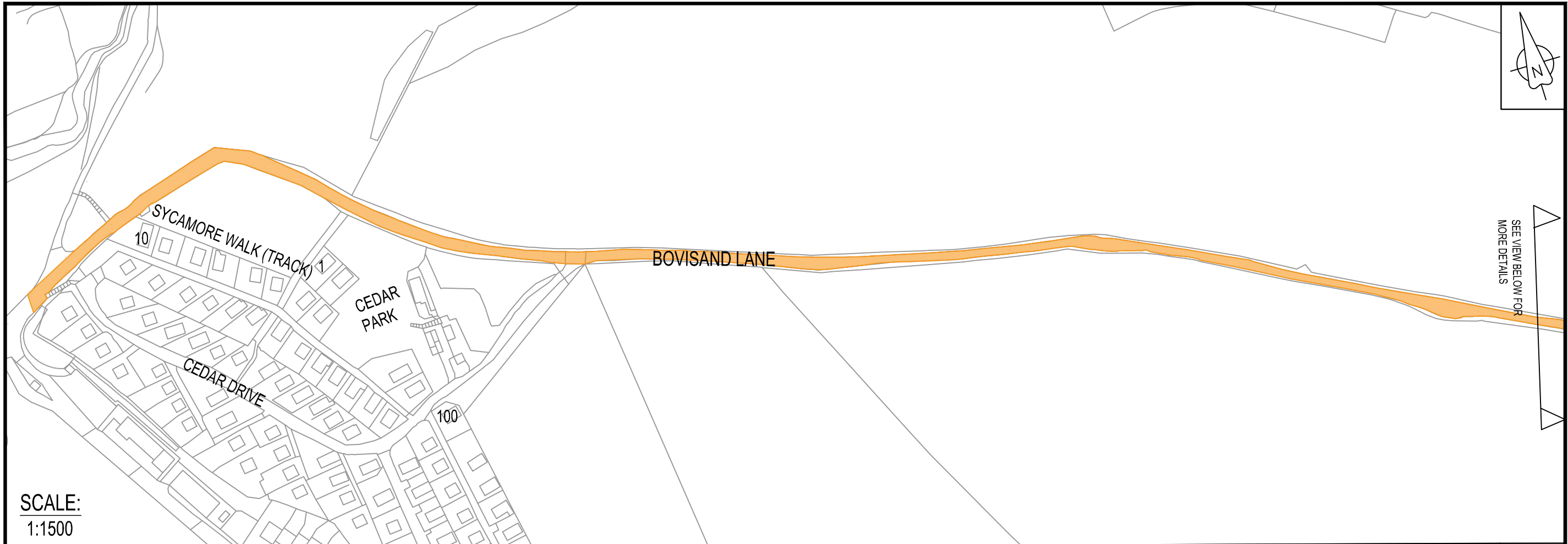
Contains Ordnance Survey data.  
© Crown copyright and database rights 2023. 100019783

KEY:  
 NO WAITING AT ANY TIME - PROPOSED

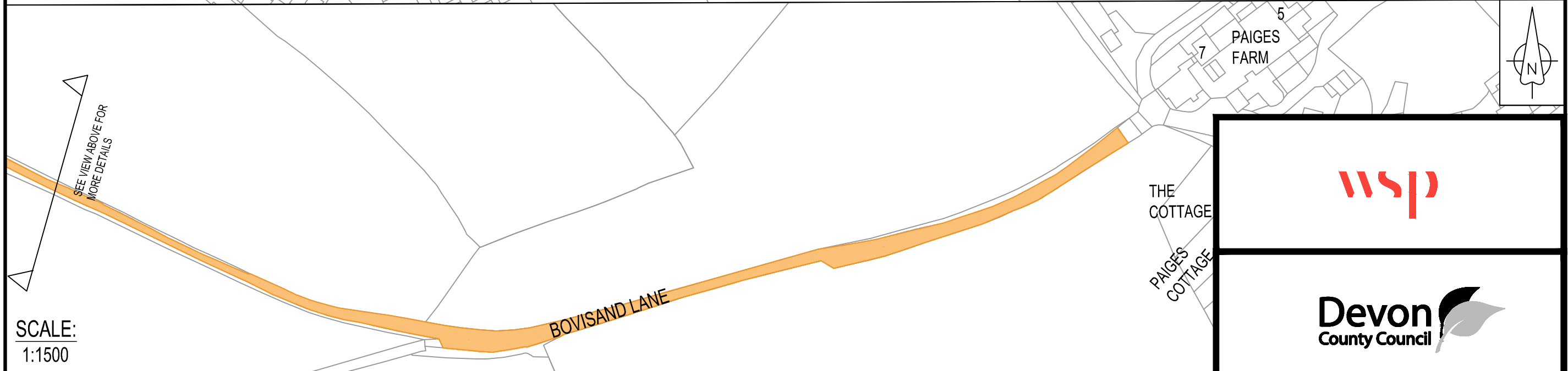


TITLE:  
SOUTH HAMS HATOC  
CHURCH ROAD, WEMBURY  
252360,48960

FIGURE No:  
ENV6035-255





SCALE:  
1:1500



SCALE:  
1:1500

**KEY:**

 PROPOSED REVOCATION OF EXISTING NO WAITING AT ANY TIME BETWEEN 01 APRIL AND 30 SEPTEMBER.

 PROPOSED NO WAITING AT ANY TIME RESTRICTION TO BE MARKED AS DOUBLE YELLOW LINES.

Contains Ordnance Survey data.  
© Crown copyright and database rights 2023.100019783



TITLE:  
SOUTH HAMS HATOC  
BOVISAND LANE, DOWN THOMAS  
249780,050259

FIGURE No:  
ENV6035-268-P02